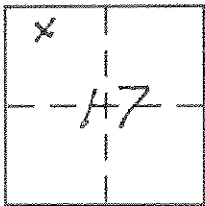


CORNER RECORD

Document Number 13
 City of _____ County of El Dorado, California

Brief Legal Description Lot 50, Southgate Sub. No. 2 SD C-31
S 17, T 1 N, E 1 B E, M. D. N.



CORNER TYPE

Government Corner ☐ Control ☐
 Meander ☐ Property ☒
 Rancho ☐ Other ☐
 Date of Survey Oct 26, 2000

COORDINATES (Optional)

N. _____
 E. _____
 Zone _____ NAD27 ☐ NAD83 ☐
 NAD83 Epoch _____
 Elev. _____
 Vert. Datum: NGVD29 ☐ NAVD88 ☐
 Meas. Units: Metric ☐ Imperial ☐


Corner - Left as found ☒ Found and tagged ☐ Established ☐ Reestablished ☒ Rebuilt ☐

Identification and type of corner found: Evidence used to identify or procedure used to establish or reestablish the corner:
See pg. 2

A description of the physical condition of the monument as found and as set or reset: See pg. 2


SURVEYOR'S STATEMENT

This Corner Record was prepared by me or under my direction in conformance with
 the Land Surveyor's Act on 10/1/2000
 Signed Ronald W. Turner P.L.S. or R.C.E. No. 4029



COUNTY SURVEYOR'S STATEMENT

This Corner Record was received DEC 18, 2000
 and examined and filed JAN 11, 2001
 Signed [Signature] P.L.S. or R.C.E. No. 5084
 Title ASSOCIATE LAND SURVEYOR



County Surveyor's Comment _____

