

CORNER RECORD

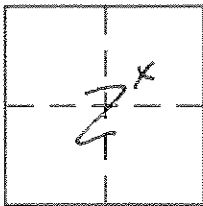
Document Number 5

City of So. Lake Tahoe

County of El Dorado, California

Brief Legal Description Lot 38, Rancho Bijou No. 2
S2, T12N, R18E, MDM

SD B-103



CORNER TYPE

Government Corner ☐ Control ☐
Meander ☐ Property ☒
Rancho ☐ Other ☐
Date of Survey 7/25/2000

COORDINATES (Optional)

N. _____
E. _____
Zone _____ NAD27 ☐ NAD83 ☐
NAD83 Epoch _____
Elev. _____
Vert. Datum: NGVD29 ☐ NAVD88 ☐
Meas. Units: Metric ☐ Imperial ☐

Corner - Left as found ☒ Found and tagged ☐ Established ☐ Reestablished ☒ Rebuilt ☐

Identification and type of corner found: Evidence used to identify or procedure used to establish or reestablish the corner:

See pg. 2

A description of the physical condition of the monument as found and as set or reset:


See pg. 2

SURVEYOR'S STATEMENT

This Corner Record was prepared by me or under my direction in conformance with

the Land Surveyor's Act on 10/3/2000

Signed Ronald W. Turner P.L.S. or R.C.E. No. 4029




COUNTY SURVEYOR'S STATEMENT

This Corner Record was received Dec 18, 2000

and examined and filed JAN 11, 2001

Signed [Signature] P.L.S. or R.C.E. No. 5084

Title Assoc. Land Surveyor



County Surveyor's Comment _____

